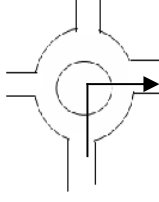
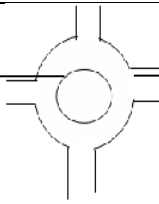
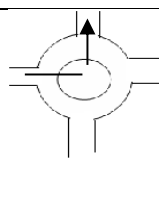
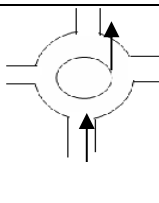
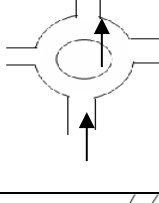
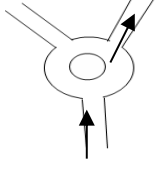
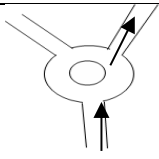
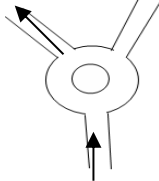


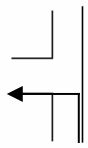

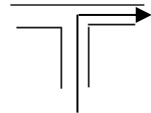


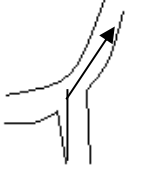


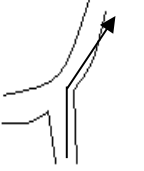
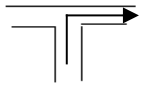
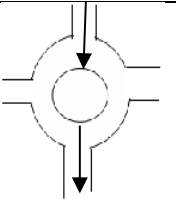
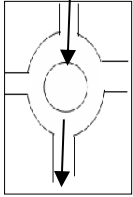
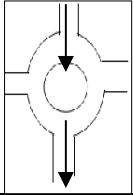
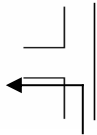
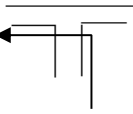
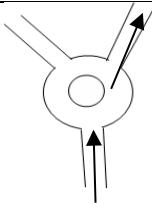
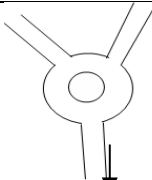


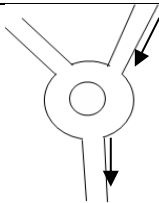
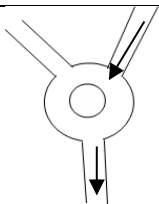
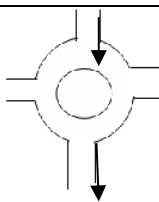
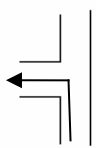
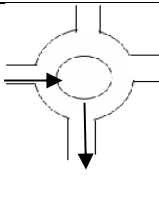
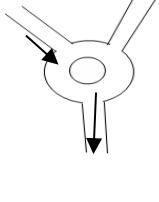
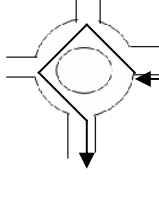
## RUTÓMETRO MARCHA CICLOTURISTA REQUENA 7 PICOS

KM	ALTI TUD	HORARIO RÁPIDO	HORARIO LENTO	DESCRIPCIÓN	GRÁFICA	PUNTO COBERTURA
<b>SALI DA</b>	700	8:00	<b>8:00</b>	<b>REQUENA – RECINTO FERIAL</b>		
<b>0</b>			<a href="https://es.wikiloc.com/rutas-ciclismo/siete-picos-2019-28520574">https://es.wikiloc.com/rutas-ciclismo/siete-picos-2019-28520574</a>	ROTONDA N-III		<b>1</b>
				CALLE DESVIO CARRETERA- C/TORRECILLAS		<b>2</b>
				RODODA EN CALLE DESVIO CARRETERA N 322		<b>3</b>
				CALLE DESVIO CARRETERA N III		<b>4</b>
				ROTONDA C. DESVIO CARRETERA- C/ CONSTITUCIÓN		<b>5</b>
				ENTRADA EN CALLE CONSTRUCIÓN AL LADO DE LA ROTONDA		<b>6</b>
				C/ CONSTITUCIÓN-CALLE MARGARITAS ( HOSPITAL )		<b>7</b>
				C/ CONSTITUCIÓN-CALLE CASABLANCA		<b>8</b>
				C/ CONSTITUCIÓN-DESVIO CALLE SEVERO OCHOA		<b>9</b>
				PEQUEÑA ROTONDA EN CALLE SEVERO OCHOA		<b>10</b>
				ROTONDA EN URBANIZACIÓN		<b>11</b>
				ROTONDA C/ CHERA – SALIDA URBANIZACIÓN- CV 395		<b>12</b>

				VV-6245		
				VV-6245		13
5,5	739	8:08	8:10	VV-6222 ( CV-391 )		14
7,5		8:12	8:15	VV-6222 ( CV-391 )		15
9		8:16	8:21	VV-6222 ( CV-391 )		SEÑAL
19	895	8:30	8:36	VILLAR DE OLMOS - VV-6222 ( CV-391 )		
20	992	8:32	8:38	LA CAÑADA - VV-6222 ( CV-391 )		
25		8:42	8:50	VILLAR DE TEJAS - VV-6222 ( CV-391 ) ENTRADA		16
25	980	8:42	8:50	VILLAR DE TEJAS - VV-6222 ( CV-391 ) SALIDA		17
27	990	8:46	8:55	1º - EMPIEZA PUERTO ( PICO NEGRETE )		SEÑAL
32	1250	9:00	09:15	FIN PUERTO		
37,5	1085	9:15	9:35	VV-6222 ( CV-391 ) CASAS DE MEDINA		18
	950	9:18	9:40	VV-6222 ( CV-391 ) – CV-390		19

55	810	9:35	9:58	CV-390		SEÑAL
56	769	9:37	10:00	CV-390		SEÑAL
58	545	9:41	10:05	CV-390	PANTANO	SEÑAL
59	560	9:41	10:05	CV-390		20
59	578	9:41	10:05	CV-390		21
60	595	9:42	10:06	2° - EMPIEZA PUERTO ( MATAPARDA )		
66	816	9:55	10:26	AVITUALLAMIENTO		
67	851	9:58	10:30	FIN PUERTO		
76	600	10:11	10:46	TUEJAR – AVD. DON RAMON VILLANUEVA – CV-390		22
77	500	10:12	10:48	CV-390 – CV-35		23
82	470	10:22	11:08	CHELVA AVD. MANCOMUNIDAD ALTO TURIA		24
83	513	10:23	11:08	CHELVA - ( CV – 35 DIR. CALLES )		25
87	358	10:35	11:35	ROTONDA DE CALLES		26

97	394	10:45	12:00	ROTONDA LOSA DEL OBISPO		27
97	394	10:45	12:04	LOSA DEL OBISPO CRUCE AVDA. SERRANIA		28
97,5	394	10:46	12:05	ROTONDA SALIDA LOSA DEL OBISPO		29
102	315	11:00	12:22	ENTRADA A CHULILLA		30
103	310	11:02	12:24	ENTRADA A CHULILLA		31
104	293	11:05	12:27	LA HERMITA ( GIRO A IZQUIERDA CV 395)		32
106.5	225	11:12	12:37	3º - EMPIEZA PUERTO ( PICO DE CHULILLA )		
110.5	458	11:27	13:00	FIN PUERTO		
113	362	11:33	13:07	SOT DE CHERA ( CV – 395 )		33
116,5	410	11:39	13:15	4º EMPIEZA PUERTO ( PICO CHERA )		
120	694	11:46	13:25	FIN PUERTO		
123	647	11:52	13:31	CHERA ( CV – 395 )		34
123	647	11:52	13:31	CHERA ( CV – 395 )		35
129,5	555	12:08	13:42	5º - EMPIEZA PUERTO ( PICO REQUENA )		
136	812	12:25	13:59	FIN PUERTO		
141	721	12:37	14:20	( CV – 395 )		36

		12:37	14:20	( CV – 395 )		37
		12:38	14:21	<b>REQUENA</b> ROTONDA C/ CHERA – ENTRADA URBANIZACIÓN		38
				ROTONDA URBANIZACIÓN		
				C/ SEVERO OCHOA-AVD. CONSTITUCION		39
				AVD. CONSTITUCION-CARRETERA N-III		40
				CARRETERA N-III		41
				CARRETERA N-III		42
<b>146</b>	<b>683</b>	<b>12:45</b>	<b>14:30</b>	<b>REQUENA – RECINTO FERIAL</b>	<b>META</b>	