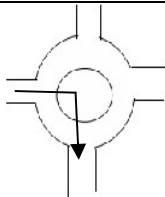
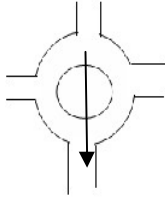
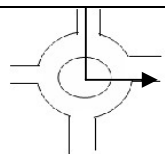
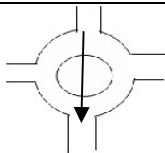
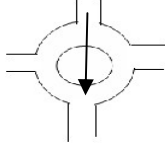
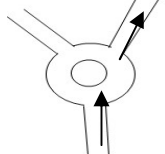
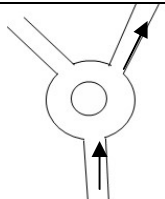
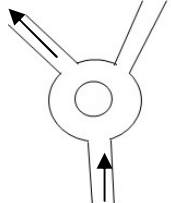


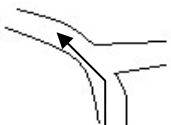
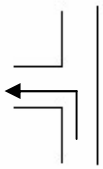

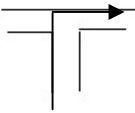
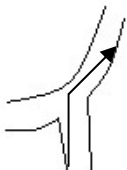
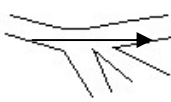
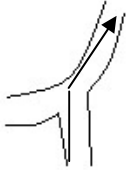
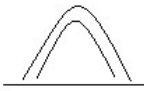
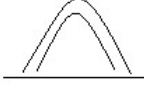
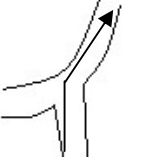

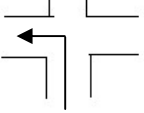
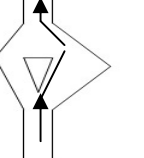
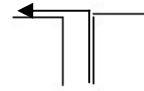

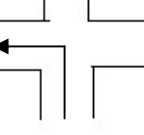

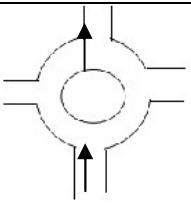
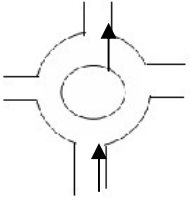
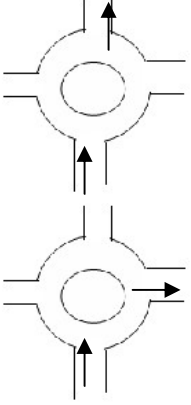
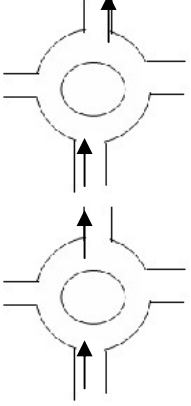
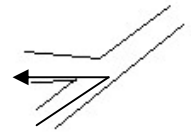
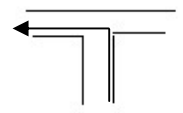
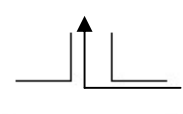
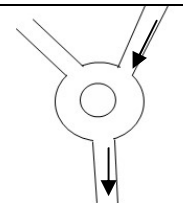
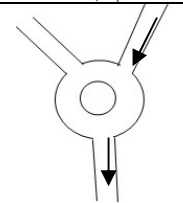
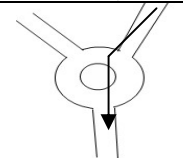
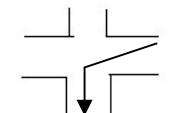
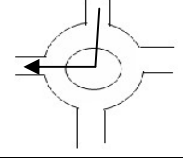
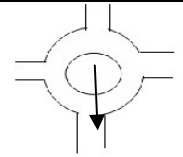
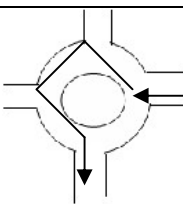


KM	ALTI TUD	HORA RIO RÁPID O	HORARI O LENTO	IX M.C. 7 PICOS REQUENA	GRÁFICA	PUNTO COBERTU RA
SA LID A	700	8:00	8:00	REQUENA – RECINTO FERIAL		
0				ROTONDA N-III		1
				CALLE DESVIO CARRETERA-C/TORRECILLAS		2
				ROTONDA EN CALLE DESVIO CARRETERA N 322		3
				CALLE DESVIO CARRETERA N III		4
				ROTONDA C. DESVIO CARRETERA- C/ CONSTITUCIÓN		5
				ENTRADA EN CALLE CONSTIRUCIÓN AL LADO DE LA ROTONDA		6
				C/ CONSTITUCIÓN-CALLE MARGARITAS ( HOSPITAL )		7
				C/ CONSTITUCIÓN-CALLE CASABLANCA		8
				C/ CONSTITUCIÓN-DESVIO CALLE SEVERO OCHOA		9
				PEQUEÑA ROTONDA EN CALLE SEVERO OCHOA		10
				ROTONDA EN URBANIZACIÓN		11
				ROTONDA C/ CHERA – SALIDA URBANIZACIÓN- CV 395		12
				VV-6245		
				VV-6245		13

5,5	739	8:05	8:10	VV-6222 ( CV-391 )		14
7,5		8:20	8:20	VV-6222 ( CV-391 )		15
9		8:23	8:26	VV-6222 ( CV-391 )		16
19	895	8:35	8:55	<b>VILLAR DE OLMOS - VV-6222 ( CV-391 )</b>		
20	992	8:40	9:00	<b>LA CAÑADA - VV-6222 ( CV-391 )</b>		
	932	8:50	9:10	VV-6222 ( CV-391 )		<b>SEÑAL</b>
25		8:55	9:20	<b>VILLAR DE TEJAS - VV-6222 ( CV-391 )</b> ENTRADA		17
25	980	8:57	9:20	<b>VILLAR DE TEJAS - VV-6222 ( CV-391 )</b> SALIDA		<b>SEÑAL</b>
27	990	8:58	9:25	<b>1º - EMPIEZA PUERTO ( PICO NEGRETE )</b>		
32	1250	9:18	09:45	<b>FIN PUERTO</b>		
38	1085	9:20	10:00	VV-6222 ( CV-391 )		18
	950	9:25	10:10	VV-6222 ( CV-391 ) – CV-390		19
55	810	9:50	10:35	CV-390 <b>AVITUALLAMIENTO</b>		<b>SEÑAL</b>
56	769	9:52	10:37	CV-390		20
60	545	9:59	10:45	CV-390	<b>PANTANO</b>	<b>SEÑAL</b>

61	560	10:00	10:46	CV-390		21	
61	578	10:02	10:46	CV-390		22	
62	595	10:04	10:48	<b>2º - EMPIEZA PUERTO ( MATAPARDA )</b>			
70	851	10:20	11:05	<b>FIN PUERTO</b>			
76	600	10:28	11:20	TUEJAR – AVD. DON RAMON VILLANUEVA – CV-390		23	
77	500	1032	11:25	CV-390 – CV-35		24	
82	470	10:36	11:40	<b>CHELVA</b> AVD. MANCOMUNIDAD ALTO TURIA- AVD. DE VALENCIA ( CV – 346 )		25	
83	513	10:38	11:42	<b>CHELVA - ( CV – 346 )</b>		25	
84	530	10:40	11:45	<b>3º - EMPIEZA PUERTO ( PICO REMEDIO )</b>			
89	1010	10:59	12:15	<b>FIN PUERTO</b>			
91	877	11:00	12:20	( CV – 346 )	<b>AVITUALLA MIENTO</b>	<b>SEÑAL</b>	
94	791	11:03	12:30	<b>AHILLAS ( CV – 346 )</b>		27	
94	791	11:04	12:31	<b>AHILLAS</b>		<b>SEÑAL</b>	
94	791	11:04	12:32	<b>AHILLAS ( CV – 346 )</b>		28	
<b>TRAMO DE 9 KM EN MAL ESTADO</b>							
103	1015	11:30	13:05	<b>LA YESA ( CV – 345 )</b>		29	
	810	11:06	13:20	<b>4º - PRINCIPIO PUERTO ( PEÑA DE DIOS )</b>			

	1080	11:21	<b>13:40</b>	<b>FIN PUERTO</b>		
<b>119</b>	1025	11:55	<b>13:40</b>	( CV – 345 )	<b>AVITUAYAMIENTO</b>	<b>SEÑAL</b>
<b>123</b>	755	11:49	<b>14:00</b>	<b>HIGUERUELAS ( CV – 345 )</b>		<b>30</b>
<b>124</b>	755	11:49	<b>14:02</b>	<b>HIGUERUELAS ( CV – 345 )</b>		<b>31</b>
<b>134</b>	499	12:10	<b>14:35</b>	<b>VILLAR DEL ARZOBISPO ( CV – 395 ) ( SALIDA )</b>		<b>32 33</b>
<b>136</b>	385	12:09	<b>14:37</b>	( CV – 395 )		<b>34 34</b>
<b>141</b>	355	12:18	<b>14:59</b>	<b>LAS BODEGAS ( CV – 395 )</b>		
<b>147</b>	240	12:30	<b>15:10</b>	<b>LA HERMITA ( CV – 395 )</b>		<b>36</b>
<b>150</b>	240	12:30	<b>15:20</b>	<b>5° - EMPIEZA PUERTO ( CHULILLA )</b>		
<b>154</b>	475	12:45	<b>15:40</b>	<b>FIN PUERTO</b>		
<b>156</b>	395	12:50	<b>16:00</b>	<b>SOT DE CHERA ( CV – 395 )</b>		
<b>158</b>	365	12:48	<b>16:15</b>	<b>6° EMPIEZA PUERTO ( PICO CHERA )</b>		
<b>163</b>	475	13:00	<b>16:25</b>	( CV – 395 )	<b>AVITUALLAMIENTO</b>	<b>SEÑAL</b>
<b>164</b>	680	13:10	<b>16:40</b>	<b>FIN PUERTO</b>		

167	610	13:05	16:45	CHERA ( CV – 395 )		37
167,5	610	13:10	16:46	CHERA ( CV – 395 )		38
171	555	13:18	16:50	<b>7º - EMPIEZA PUERTO ( PICO REQUENA )</b>		
179	812	13:40	17:08	<b>FIN PUERTO</b>		
184	729	13:42	17:25	( CV – 395 )		39
185		13:42	17:25	( CV – 395 )		40
183		13:43	17:27	<b>REQUENA</b> ROTONDA C/ CHERA – ENTRADA URBANIZACIÓN- CV 395		41
185				SALIDA A LA CALLE CONSTRUCIÓN		42
186,5				ROTONDA C. DESVIO A CARRETERA N-III		43
188				CARRETERA N-III		44
189,5				CARRETERA N-III ENTRADA RECINTO FERIAL		45
190		13:50	17:30	<b>REQUENA - RECINTO FERIAL</b>	<b>META</b>	